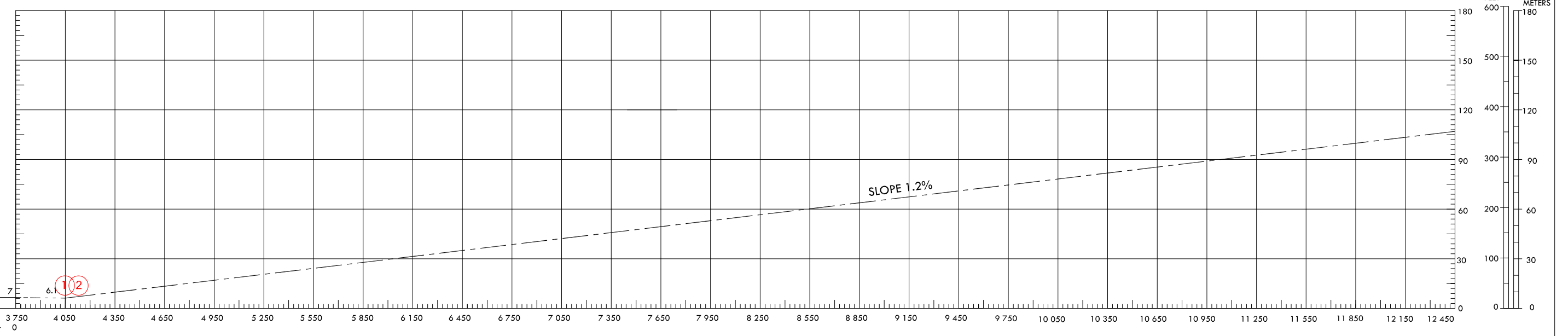


**SEOUL / Incheon Intl**

MAGNETIC VARIATION 9° W (2020)

## DECLARED DISTANCES



HORIZONTAL SCALE 1:25000

OBSTACLES					
NO	COORDINATES(WGS-84)		ELEV(AMSL)	ITEM	NOTE
1	37°27'15.0"N	126°27'59.9"E	7.5	Landing light	
2	37°27'14.7"N	126°28'00.1"E	9.0	Antenna	

HORIZONTAL	5.0 m
VERTICAL	0.5 m

AMENDMENT RECORD		
NO	DATE	ENTERED BY

**AIRAC AIP AMDT 9/20**  
**Effective : 1600UTC 7 OCT 2020**

AERODROME OBSTACLE CHART - ICAO  
TYPE - A (OPERATING LIMITATIONS)

SEOUL / Incheon Intl

DIMENSIONS AND ELEVATIONS IN METERS

MAGNETIC VARIATION 9° W (2020)

RWY 15R / 33L

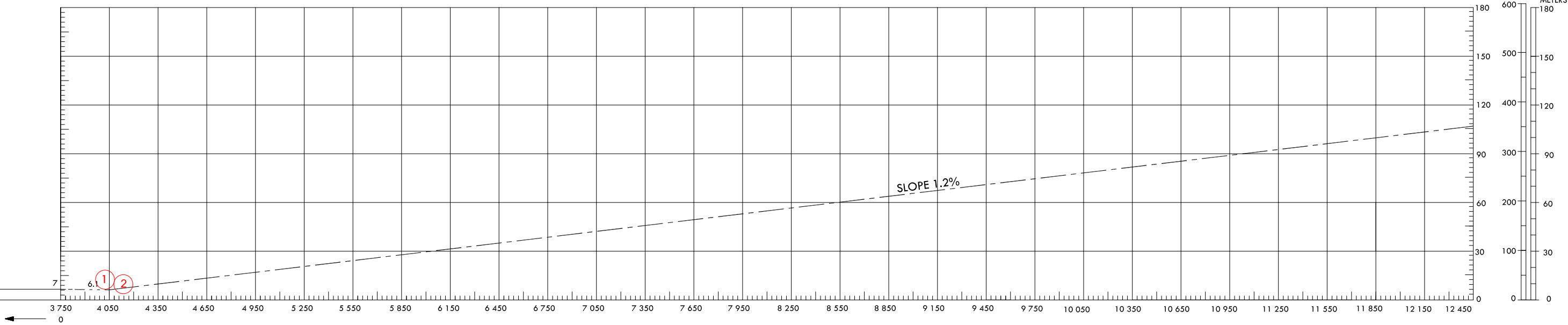

DECLARED DISTANCES

RWY 15R

3750 TAKE OFF RUN AVAILABLE  
4050 TAKE OFF DISTANCE AVAILABLE  
3870 ACCELERATE STOP DISTANCE AVAILABLE  
3750 LANDING DISTANCE AVAILABLE

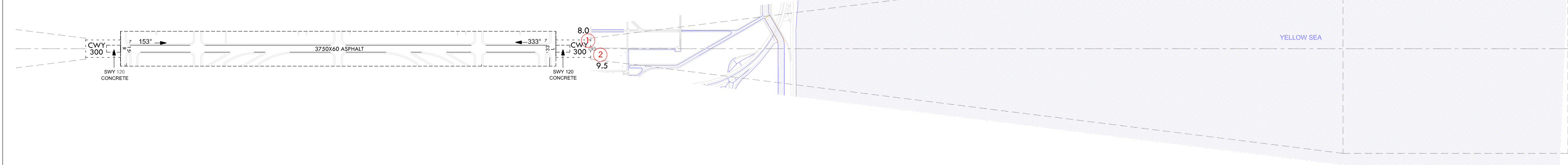
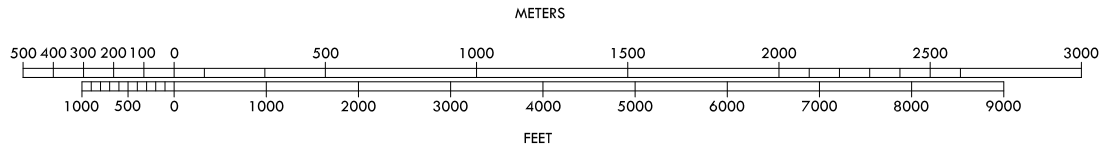
RWY 33L

3750  
4050  
3870  
3750



VERTICAL SCALE 1:2500

HORIZONTAL SCALE 1:25000



LEGEND

LEGEND		
ITEM	SYMBOL	
	Plan	Profile
Tree or shrub	*	<div>Identification number</div>
Pole tower spire antenna etc	○	
Building or large structure	*	
Railroad	—+—+—	
Transmission line or overhead cable	———	
Peak or Mountain	*	
Terrain penetrating obstacle plane		
Stopway(SWY)		
Clearway(CWY)		

OBSTACLES

NO	COORDINATES(WGS-84)		ELEV(AMSL)	ITEM	NOTE
1	37°27'07.3"N	126°27'46.1"E	8.0	Landing light	
2	37°27'06.9"N	126°27'46.4"E	9.5	Antenna	

ORDER OF ACCURACY

HORIZONTAL 5.0 m  
VERTICAL 0.5 m

AMENDMENT RECORD

NO	DATE	ENTERED BY

Change : Information of MAG VAR(8° W 2015 → 9° W 2020).

OFFICE OF CIVIL AVIATION

AIRAC AIP AMDT 9/20  
Effective : 1600UTC 7 OCT 2020

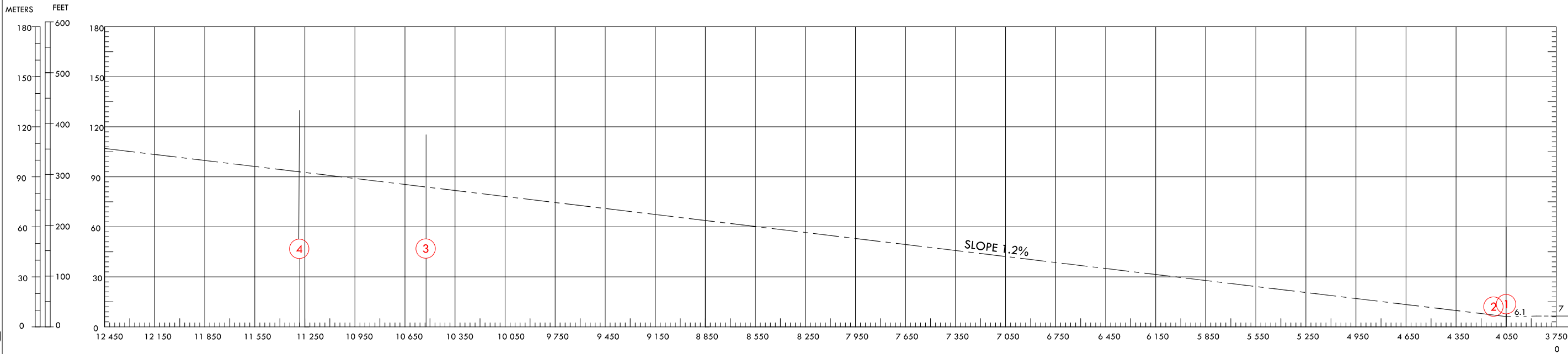


AERODROME OBSTACLE CHART - ICAO  
TYPE - A (OPERATING LIMITATIONS)

SEOUL / Incheon Intl

DIMENSIONS AND ELEVATIONS IN METERS

MAGNETIC VARIATION 9° W (2020)

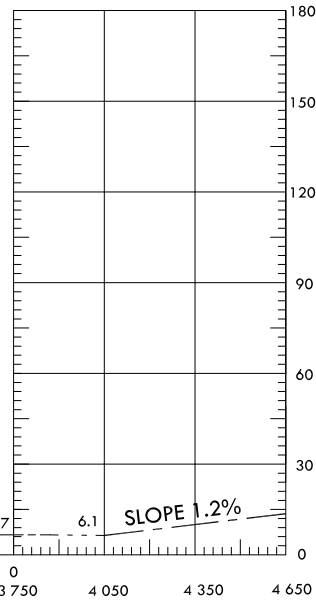


VERTICAL SCALE 1:2500

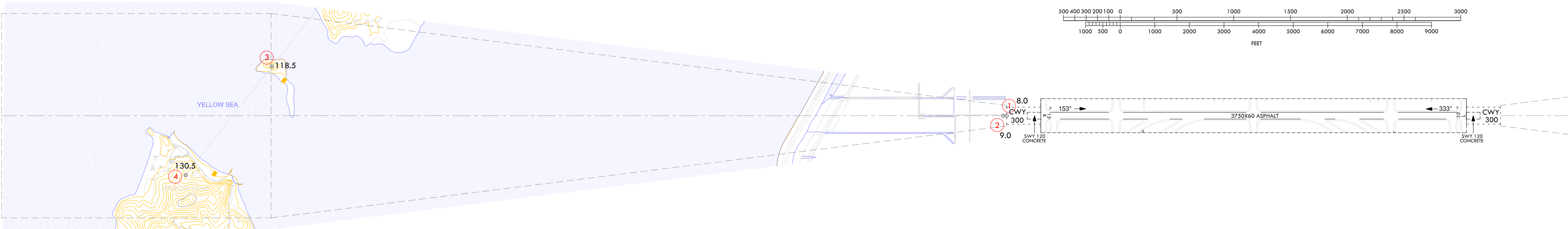
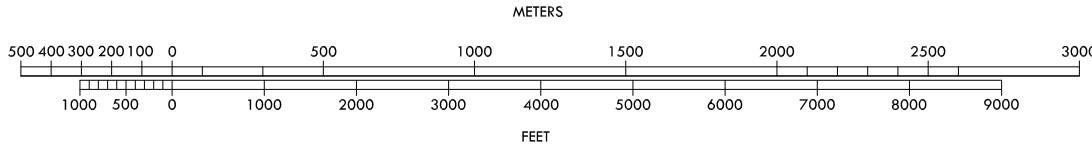
RWY 15R / 33L

DECLARED DISTANCES

RWY 15R		RWY 33L
3750	TAKE OFF RUN AVAILABLE	3750
4050	TAKE OFF DISTANCE AVAILABLE	4050
3870	ACCELERATE STOP DISTANCE AVAILABLE	3870
3750	LANDING DISTANCE AVAILABLE	3750



HORIZONTAL SCALE 1:25000



LEGEND

ITEM	SYMBOL	
	Plan	Profile
Tree or shrub	*	
Pole tower spire antenna etc	o	
Building or large structure	■	
Railroad	—+—+—	
Transmission line or overhead cable	—+—+—	
Peak or Mountain	•	
Terrain penetrating obstacle plane		
Stopway(SWY)		
Clearway(CWY)		

OBSTACLES

NO	COORDINATES(WGS-84)		ELEV(AMSL)	ITEM	NOTE
1	37°29'02.4"N	126°26'03.8"E	8.0	Landing light	
2	37°29'02.7"N	126°26'03.5"E	9.0	Antenna	
3	37°32'01.8"N	126°23'45.6"E	118.5	Tower	
4	37°32'03.9"N	126°22'55.8"E	130.5	Tower	

ORDER OF ACCURACY

HORIZONTAL 5.0 m  
VERTICAL 0.5 m

AMENDMENT RECORD

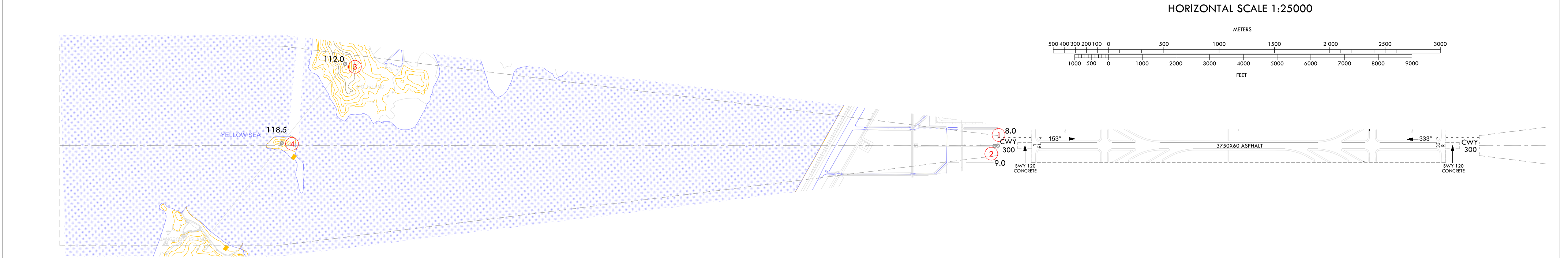
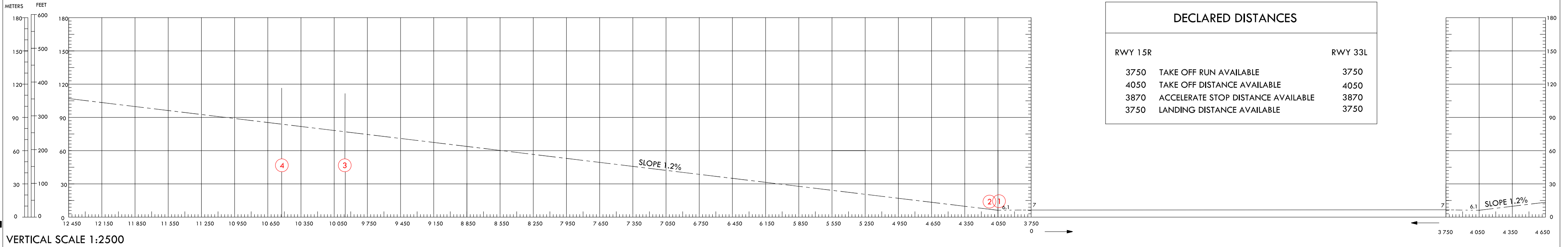
NO	DATE	ENTERED BY

AERODROME OBSTACLE CHART - ICAO  
TYPE - A (OPERATING LIMITATIONS)

SEOUL / Incheon Intl

DIMENSIONS AND ELEVATIONS IN METERS

MAGNETIC VARIATION 9° W (2020)



LEGEND		
ITEM	SYMBOL	
	Plan	Profile
Tree or shrub	*	
Pole tower spire antenna etc	⊙	
Building or large structure	■	
Railroad	—+—+—+—	
Transmission line or overhead cable	—•—•—•—	
Peak or Mountain	•	
Terrain penetrating obstacle plane		
Stopway(SWY)		
Clearway(CWY)		

OBSTACLES					
NO	COORDINATES(WGS-84)		ELEV(AMSL)	ITEM	NOTE
1	37°29'10.1"N	126°26'17.5"E	8.0	Landing light	
2	37°29'10.4"N	126°26'17.2"E	9.0	Antenna	
3	37°32'00.1"N	126°24'22.9"E	112.0	Tower	
4	37°32'01.8"N	126°23'45.6"E	118.5	Tower	

ORDER OF ACCURACY

HORIZONTAL 5.0 m  
VERTICAL 0.5 m

AMENDMENT RECORD		
NO	DATE	ENTERED BY

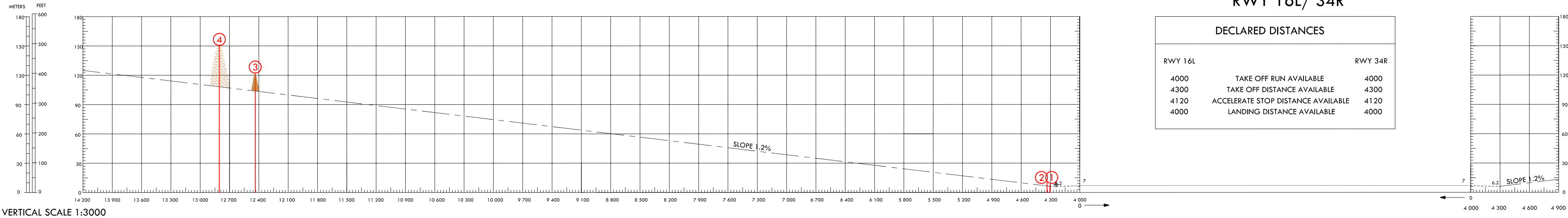


AERODROME OBSTACLE CHART - ICAO  
TYPE - A (OPERATING LIMITATIONS)

SEOUL / Incheon Intl

DIMENSIONS AND ELEVATIONS IN METERS

MAGNETIC VARIATION 9° W (2020)



LEGEND		
ITEM	SYMBOL	
	Plan	Profile
Tree or shrub	✱	
Pole tower spire antenna etc	○	
Building or large structure	■	
Railroad	—+—	
Transmission line or overhead cable	—+—	
Peak or Mountain	●	
Terrain penetrating obstacle plane	○	
Stopway(SWY)	▬	
Clearway(CWY)	▬	

OBSTACLES				
NO	COORDINATES(WGS-84)		ELEV(AMSL)	ITEM
1	37°28'30.1"N	126°24'48.9"E	8.0	Landing light
2	37°28'30.4"N	126°24'48.6"E	9.5	Antenna
3	37°31'56.0"N	126°21'16.2"E	129.5	Mountain
4	37°32'03.3"N	126°20'56.5"E	156.0	Mountain

ORDER OF ACCURACY

HORIZONTAL 5.0 m  
VERTICAL 0.5 m

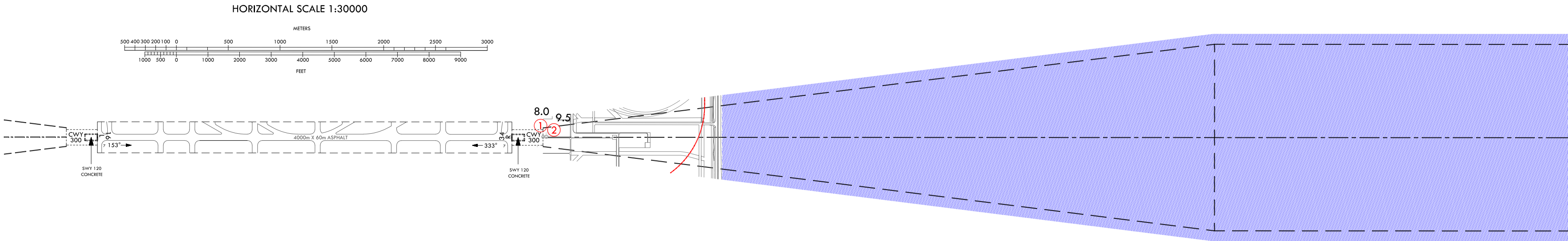
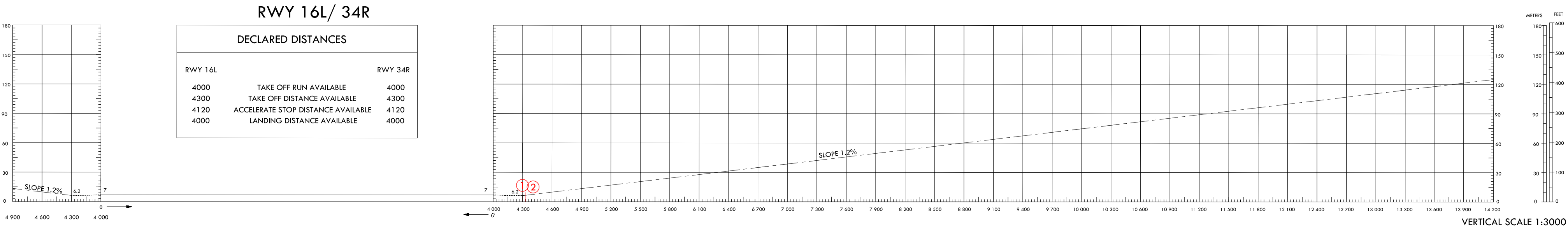
AMENDMENT RECORD		
NO	DATE	ENTERED BY

AERODROME OBSTACLE CHART - ICAO  
TYPE - A (OPERATING LIMITATIONS)

SEOUL / Incheon Intl

DIMENSIONS AND ELEVATIONS IN METERS

MAGNETIC VARIATION 9° W (2020)



LEGEND		
ITEM	SYMBOL	
	Plan	Profile
Tree or shrub	*	<div>Identification number</div>
Pole tower spire antenna etc	⊙	
Building or large structure	■	
Railroad	—+—+—+—	
Transmission line or overhead cable	—+—+—+—	
Peak or Mountain	▲	
Terrain penetrating obstacle plane	⬭	
Stopway(SWY)	▬	
Clearway(CWY)	▬	

OBSTACLES				
NO	COORDINATES(WGS-84)	ELEV(AMSL)	ITEM	NOTE
1	37°26'28.3"N 126°26'37.3"E	8.0	Landing light	
2	37°26'27.9"N 126°26'37.6"E	9.5	Antenna	

ORDER OF ACCURACY

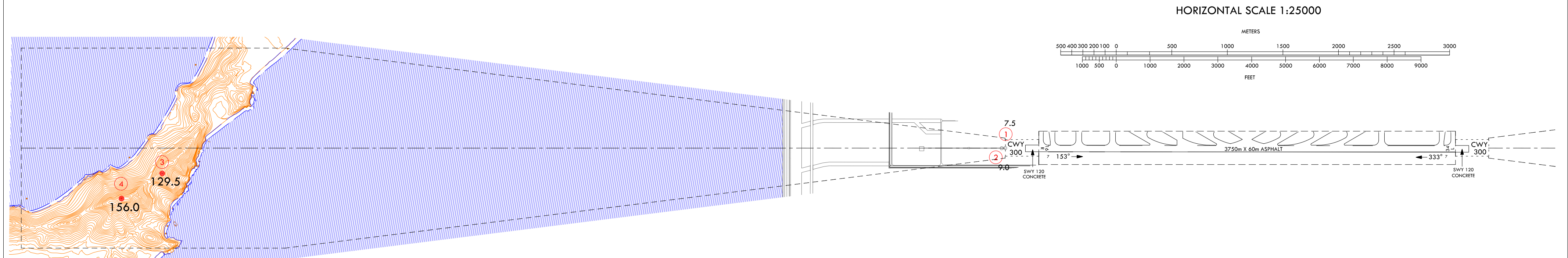
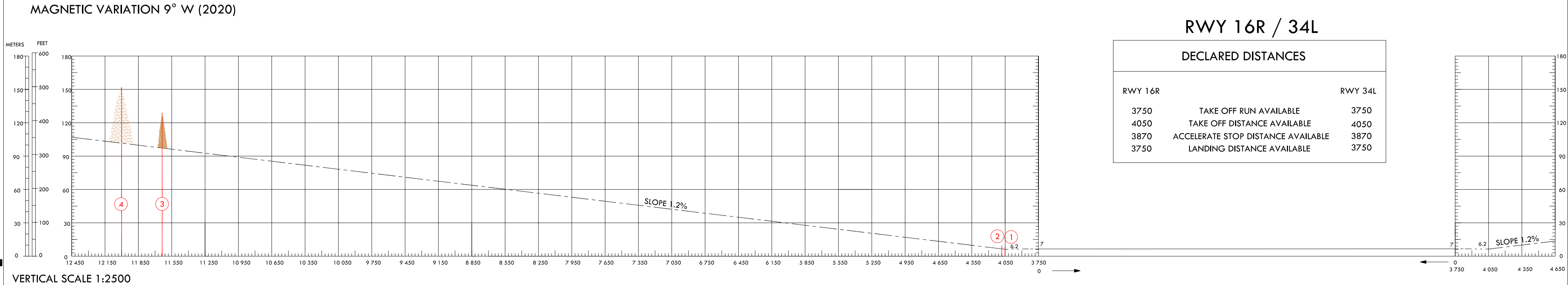
HORIZONTAL 5.0 m  
VERTICAL 0.5 m











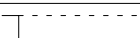
AMENDMENT RECORD		
NO	DATE	ENTERED BY



**SEOUL / Incheon Intl**

### DIMENSIONS AND ELEVATIONS IN METERS



LEGEND		
ITEM	SYMBOL	
	Plan	Profile
Tree or shrub		
Pole tower spire antenna etc		
Building or large structure		
Railroad		
Transmission line or overhead cable		
Peak or Mountain		
Terrain penetrating obstacle plane		
Stopway(SWY)		
Clearway(CWY)		

OBSTACLES					
NO	COORDINATES(WGS-84)		ELEV(AMSL)	ITEM	NOTE
1	37°28'15.7"N	126°24'41.0"E	7.5	Landing light	
2	37°28'16.0"N	126°24'40.8"E	9.0	Antenna	
3	37°31'56.0"N	126°21'16.2"E	129.5	Mountain	
4	37°32'03.3"N	126°20'56.5"E	156.0	Mountain	

HORIZONTAL	5.0 m
VERTICAL	0.5 m

AMENDMENT RECORD		
NO	DATE	ENTERED BY

AERODROME OBSTACLE CHART - ICAO  
TYPE - A (OPERATING LIMITATIONS)

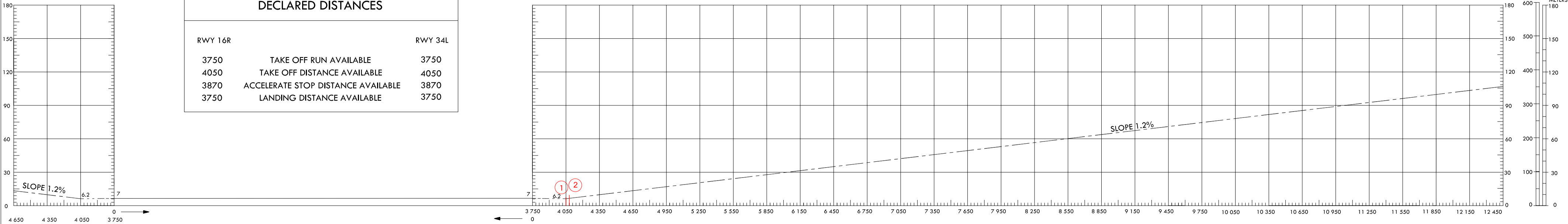
SEOUL / Incheon Intl

DIMENSIONS AND ELEVATIONS IN METERS

MAGNETIC VARIATION 9° W (2020)

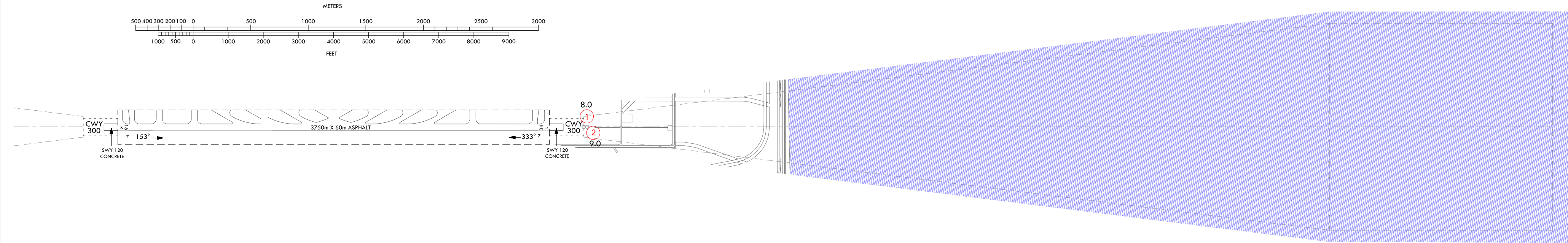
RWY 16R / 34L

DECLARED DISTANCES			
RWY 16R			RWY 34L
3750	TAKE OFF RUN AVAILABLE		3750
4050	TAKE OFF DISTANCE AVAILABLE		4050
3870	ACCELERATE STOP DISTANCE AVAILABLE		3870
3750	LANDING DISTANCE AVAILABLE		3750



VERTICAL SCALE 1:2500

HORIZONTAL SCALE 1:25000



LEGEND		
ITEM	SYMBOL	
	Plan	Profile
Tree or shrub	✱	Identification number
Pole tower spire antenna etc	○	
Building or large structure	■	
Railroad	—+—+—	
Transmission line or overhead cable	—	
Peak or Mountain	●	
Terrain penetrating obstacle plane	☁	
Stopway(SWY)	I I I	
Clearway(CWY)	I I I I I	

OBSTACLES				
NO	COORDINATES(WGS-84)		ELEV(AMSL)	ITEM
1	37°26'20.5"N	126°26'23.6"E	8.0	Landing light
2	37°26'20.2"N	126°26'23.9"E	9.0	Antenna

ORDER OF ACCURACY

HORIZONTAL 5.0 m  
VERTICAL 0.5 m

AMENDMENT RECORD		
NO	DATE	ENTERED BY